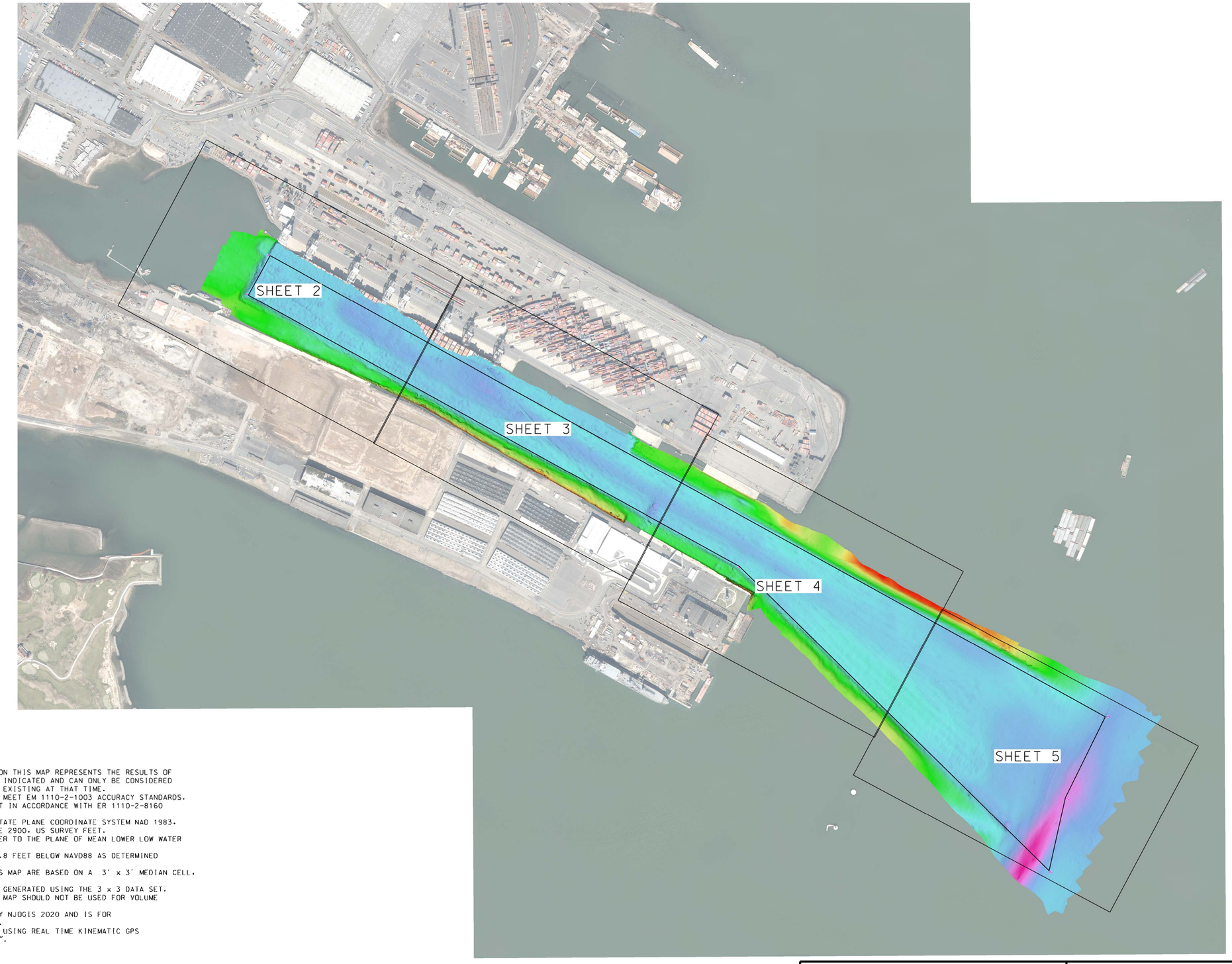

(SPCS)

PROJECT SPECIFIC NOTES:

- THE INFORMATION DEPICTED ON THIS MAP REPRESENTS THE RESULTS OF SURVEYS MADE ON THE DATES INDICATED AND CAN ONLY BE CONSIDERED AS THE GENERAL CONDITIONS EXISTING AT THAT TIME.
- THE SOUNDINGS ON THIS MAP MEET EM 1110-2-1003 ACCURACY STANDARDS.
- THIS MAP IS CEPD COMPLIANT IN ACCORDANCE WITH ER 1110-2-8160 AND EM 1110-2-6056.
- COORDINATES REFER TO US STATE PLANE COORDINATE SYSTEM NAD 1983. NEW JERSEY MERCATOR - ZONE 2900. US SURVEY FEET.
- SOUNDINGS ON THIS MAP REFER TO THE PLANE OF MEAN LOWER LOW WATER (MLLW) [EPOCH 1983-2001].
- MEAN LOWER LOW WATER IS 2.8 FEET BELOW NAVD88 AS DETERMINED USING VDATUM (VER. 4.3).
- SOUNDINGS DEPICTED ON THIS MAP ARE BASED ON A 3' x 3' MEDIAN CELL. SORTED TO A 30' INTERVAL.
- CONTOURS ON THIS MAP WERE GENERATED USING THE 3 x 3 DATA SET.
- THE DATA DEPICTED ON THIS MAP SHOULD NOT BE USED FOR VOLUME CALCULATION PURPOSES.
- AERIAL IMAGERY PROVIDED BY NJOGIS 2020 AND IS FOR ORIENTATION PURPOSES ONLY.
- THIS SURVEY WAS PERFORMED USING REAL TIME KINEMATIC GPS FROM STATION "CAVEN POINT".

0 500' 1000'

NSRS BENCHMARK	LOCAL CONTROL DATA
BENCHMARK: TIDAL 6 STA 4 (PID:KV0611)	BENCHMARK: P 38 (PID:KV0333)
ELEVATION: 7.65' (NAVD 1988)	ELEVATION: 21.93' (NAVD 1988)

US ARMY CORPS OF ENGINEERS
NEW YORK DISTRICT

PR	RR	
MP	RR	

DATES OF SURVEY:
26 JUNE 2023
03 JULY 2023

SCALE:
ONE INCH = 500 FEET

FIELD BOOKS:
N/A

REQ. NO./FILE NO.: 5318/0/N3

APPROVED: P. KEARNS
FIELD CARTOGRAPHER
APPROVED: M. FORTE
CIVIL ENGINEERING TECHNICIAN
APPROVED: P. BHADUR
CHIEF OF SURVEY SUPPORT SECTION
APPROVED: J. MEAZ
CHIEF OF SURVEYS, GEODESY AND MAPPING BRANCH
DATE: 07 JULY 2023

DEPARTMENT OF THE ARMY
U.S. ARMY CORPS OF ENGINEERS
NEW YORK DISTRICT
NEW YORK, NEW YORK 10278

OPERATIONS DIVISION
SURVEYS AND MAPPING BRANCH
CENAN-OP-SS

NEW YORK AND NEW JERSEY HARBOR
PORT JERSEY

CONDITION SURVEY

VH-101

1 OF 5

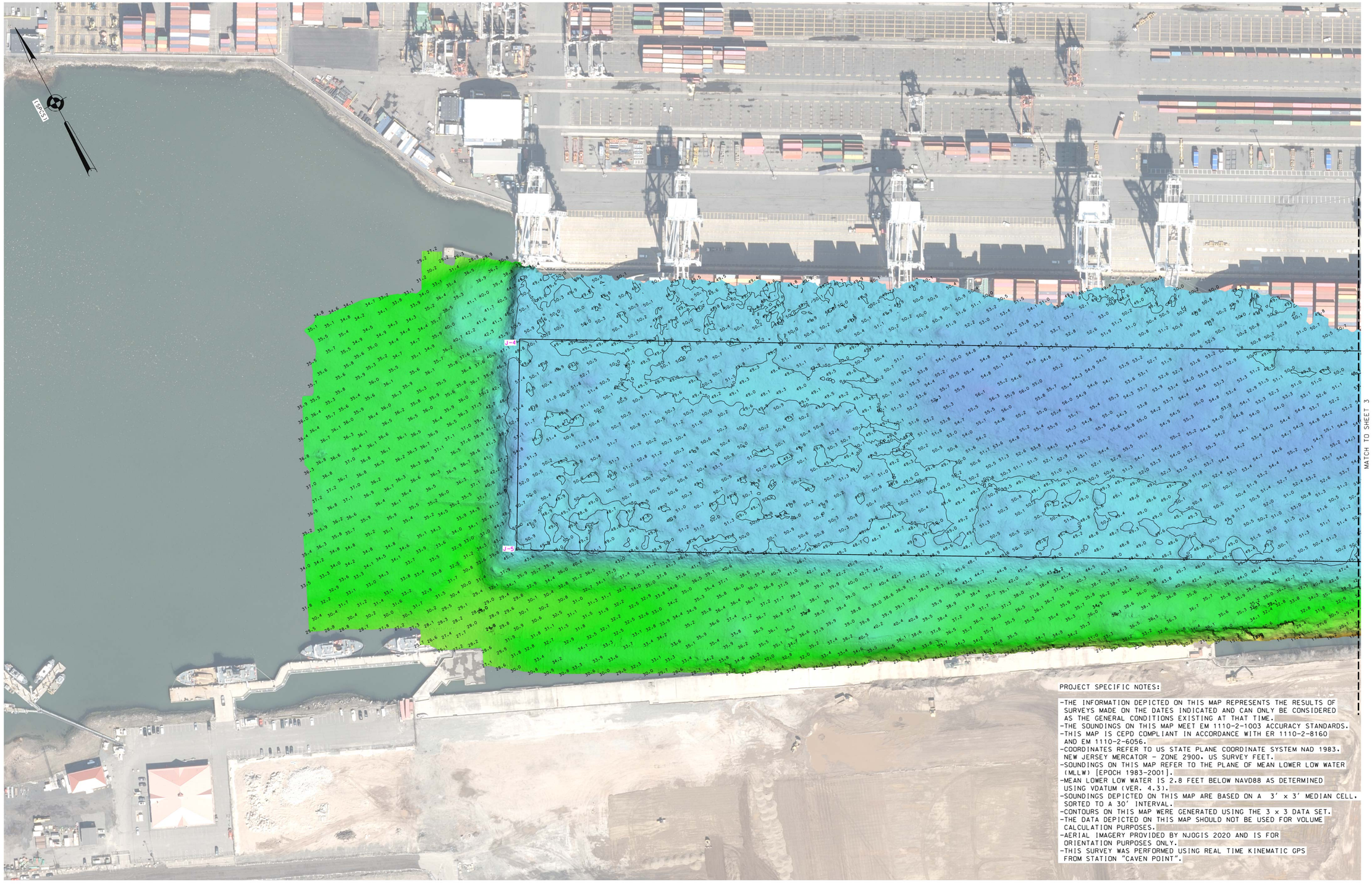

PROJECT SPECIFIC NOTES:

- THE INFORMATION DEPICTED ON THIS MAP REPRESENTS THE RESULTS OF SURVEYS MADE ON THE DATES INDICATED AND CAN ONLY BE CONSIDERED AS THE GENERAL CONDITIONS EXISTING AT THAT TIME.
- THE SOUNDINGS ON THIS MAP MEET EM 1110-2-1003 ACCURACY STANDARDS.
- THIS MAP IS CEPD COMPLIANT IN ACCORDANCE WITH ER 1110-2-8160 AND EM 1110-2-6056.
- COORDINATES REFER TO US STATE PLANE COORDINATE SYSTEM NAD 1983. NEW JERSEY MERCATOR - ZONE 2900. US SURVEY FEET.
- SOUNDINGS ON THIS MAP REFER TO THE PLANE OF MEAN LOWER LOW WATER (MLLW) [EPOCH 1983-2001].
- MEAN LOWER LOW WATER IS 2.8 FEET BELOW NAVD88 AS DETERMINED USING VDATUM (VER. 4.3).
- SOUNDINGS DEPICTED ON THIS MAP ARE BASED ON A 3' x 3' MEDIAN CELL. SORTED TO A 30' INTERVAL.
- CONTOURS ON THIS MAP WERE GENERATED USING THE 3 x 3 DATA SET.
- THE DATA DEPICTED ON THIS MAP SHOULD NOT BE USED FOR VOLUME CALCULATION PURPOSES.
- AERIAL IMAGERY PROVIDED BY NJOGIS 2020 AND IS FOR ORIENTATION PURPOSES ONLY.
- THIS SURVEY WAS PERFORMED USING REAL TIME KINEMATIC GPS FROM STATION "CAVEN POINT".

0 100' 200'

NSRS BENCHMARK	
BENCHMARK: TIDAL 6 STA 4	(PID:KV0611)
ELEVATION: 7.65' (NAVD 1988)	

LOCAL CONTROL DATA	
BENCHMARK: P 38	(PID:KV0333)
ELEVATION: 21.93' (NAVD 1988)	

US ARMY CORPS OF ENGINEERS
NEW YORK DISTRICT

	RR	RR
	PR	MP

DATES OF SURVEY:
26 JUNE 2023
03 JULY 2023

SCALE: ONE INCH = 100 FEET

FIELD BOOKS: N/A

REQ. NO./FILE NO.: 5318/0/N3

APPROVED: P. KEARNS, FIELD CARTOGRAPHER
APPROVED: M. FORTE, CIVIL ENGINEERING TECHNICIAN
APPROVED: P. BHADUR, CHIEF OF SURVEY SUPPORT SECTION
APPROVED: J. MRAZ, DEPUTY CHIEF, SURVEYS AND MAPPING BRANCH
DATE: 07 JULY 2023

DEPARTMENT OF THE ARMY
U.S. ARMY CORPS OF ENGINEERS
NEW YORK DISTRICT
NEW YORK, NEW YORK 10278
OPERATIONS DIVISION
SURVEYS AND MAPPING BRANCH
CENAN-OP-SS

NEW YORK AND NEW JERSEY HARBOR
PORT JERSEY
CONDITION SURVEY

VH-102



PROJECT SPECIFIC NOTES:

- THE INFORMATION DEPICTED ON THIS MAP REPRESENTS THE RESULTS OF SURVEYS MADE ON THE DATES INDICATED AND CAN ONLY BE CONSIDERED AS THE GENERAL CONDITIONS EXISTING AT THAT TIME.
- THE SOUNDINGS ON THIS MAP MEET EM 1110-2-1003 ACCURACY STANDARDS.
- THIS MAP IS CEPD COMPLIANT IN ACCORDANCE WITH ER 1110-2-8160 AND EM 1110-2-6056.
- COORDINATES REFER TO US STATE PLANE COORDINATE SYSTEM NAD 1983. NEW JERSEY MERCATOR - ZONE 2900. US SURVEY FEET.
- SOUNDINGS ON THIS MAP REFER TO THE PLANE OF MEAN LOWER LOW WATER (MLLW) [EPOCH 1983-2001].
- MEAN LOWER LOW WATER IS 2.8 FEET BELOW NAVD88 AS DETERMINED USING VDATUM (VER. 4.3).
- SOUNDINGS DEPICTED ON THIS MAP ARE BASED ON A 3' x 3' MEDIAN CELL. SORTED TO A 30' INTERVAL.
- CONTOURS ON THIS MAP WERE GENERATED USING THE 3 x 3 DATA SET.
- THE DATA DEPICTED ON THIS MAP SHOULD NOT BE USED FOR VOLUME CALCULATION PURPOSES.
- AERIAL IMAGERY PROVIDED BY NJOGIS 2020 AND IS FOR ORIENTATION PURPOSES ONLY.
- THIS SURVEY WAS PERFORMED USING REAL TIME KINEMATIC GPS FROM STATION "CAVEN POINT".

0 100' 200'

NSRS BENCHMARK	LOCAL CONTROL DATA
BENCHMARK: TIDAL 6 STA 4 (PID:KV0611)	BENCHMARK: P 38 (PID:KV0333)
ELEVATION: 7.65' (NAVD 1988)	ELEVATION: 21.93' (NAVD 1988)

US ARMY CORPS OF ENGINEERS
NEW YORK DISTRICT

PR	RR	
MP	RR	

DATES OF SURVEY:
26 JUNE 2023
03 JULY 2023

SCALE: ONE INCH = 100 FEET

FIELD BOOKS: N/A

REQ. NO./FILE NO.: 53118/0/N3

APPROVED: P. KEARNS, FIELD CARTOGRAPHER
APPROVED: M. FORTE, CIVIL ENGINEERING TECHNICIAN
APPROVED: P. BHADUR, CHIEF OF SURVEY SUPPORT SECTION
APPROVED: MIKAZ, DEPUTY CHIEF, SURVEYS AND MAPPING BRANCH
DATE: 07 JUL Y 2023

DEPARTMENT OF THE ARMY
U.S. ARMY CORPS OF ENGINEERS
NEW YORK DISTRICT
NEW YORK, NEW YORK 10278

OPERATIONS DIVISION
SURVEYS AND MAPPING BRANCH
CENAN-OP-SS

NEW YORK AND NEW JERSEY HARBOR
PORT JERSEY
CONDITION SURVEY

VH-103

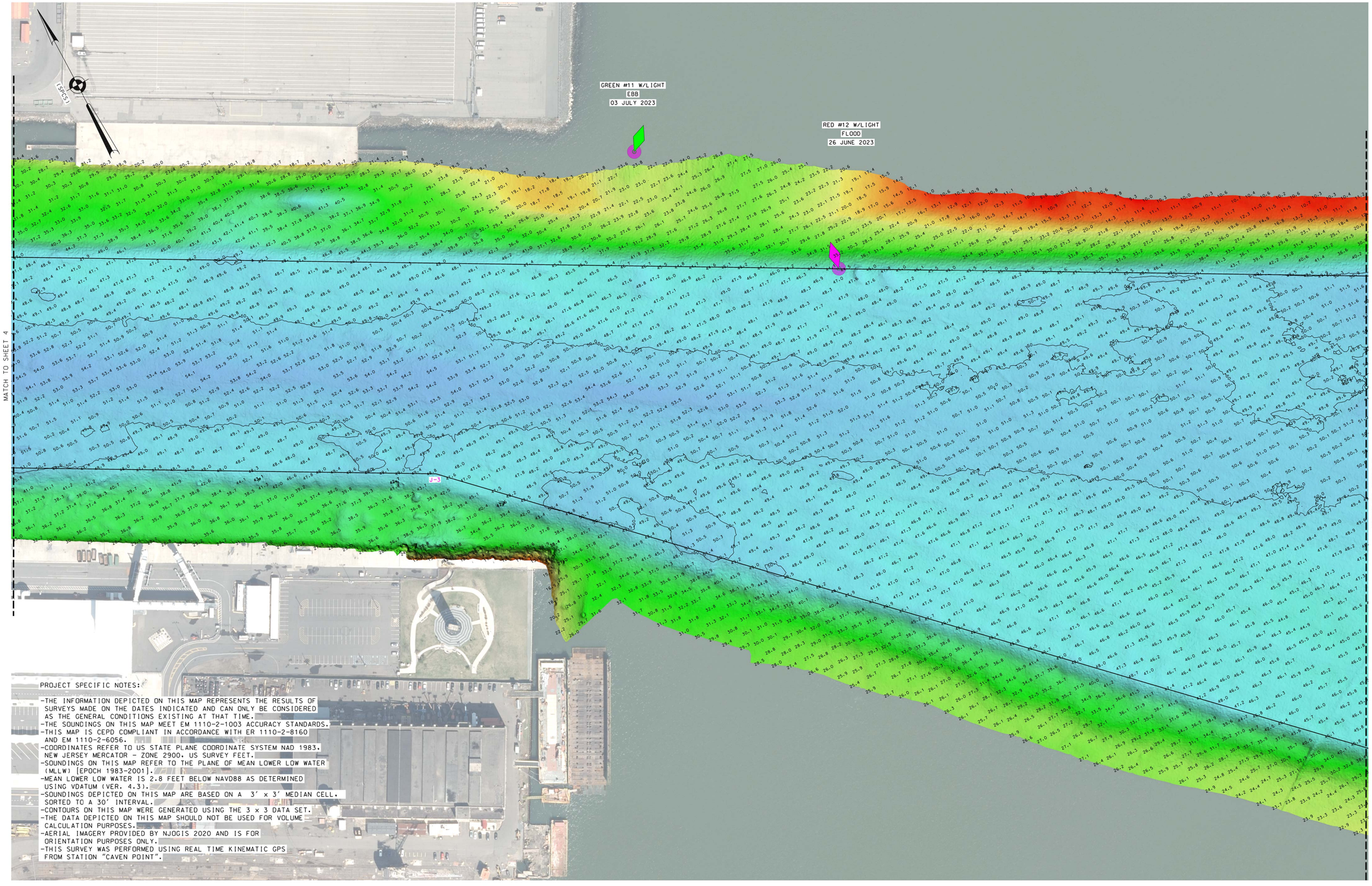

PROJECT SPECIFIC NOTES:

- THE INFORMATION DEPICTED ON THIS MAP REPRESENTS THE RESULTS OF SURVEYS MADE ON THE DATES INDICATED AND CAN ONLY BE CONSIDERED AS THE GENERAL CONDITIONS EXISTING AT THAT TIME.
- THE SOUNDINGS ON THIS MAP MEET EM 1110-2-1003 ACCURACY STANDARDS.
- THIS MAP IS CEPD COMPLIANT IN ACCORDANCE WITH ER 1110-2-8160 AND EM 1110-2-6056.
- COORDINATES REFER TO US STATE PLANE COORDINATE SYSTEM NAD 1983, NEW JERSEY MERCATOR - ZONE 2900, US SURVEY FEET.
- SOUNDINGS ON THIS MAP REFER TO THE PLANE OF MEAN LOWER LOW WATER (MLLW) [EPOCH 1983-2001].
- MEAN LOWER LOW WATER IS 2.8 FEET BELOW NAVD88 AS DETERMINED USING VDATUM (VER. 4.3).
- SOUNDINGS DEPICTED ON THIS MAP ARE BASED ON A 3' x 3' MEDIAN CELL, SORTED TO A 30' INTERVAL.
- CONTOURS ON THIS MAP WERE GENERATED USING THE 3 x 3 DATA SET.
- THE DATA DEPICTED ON THIS MAP SHOULD NOT BE USED FOR VOLUME CALCULATION PURPOSES.
- AERIAL IMAGERY PROVIDED BY NJOGIS 2020 AND IS FOR ORIENTATION PURPOSES ONLY.
- THIS SURVEY WAS PERFORMED USING REAL TIME KINEMATIC GPS FROM STATION "CAVEN POINT".

0 100' 200'

NSRS BENCHMARK	LOCAL CONTROL DATA
BENCHMARK: TIDAL 6 STA 4 (PID:KV0611)	BENCHMARK: P 38 (PID:KV0333)
ELEVATION: 7.65' (NAVD 1988)	ELEVATION: 21.93' (NAVD 1988)

US ARMY CORPS OF ENGINEERS
NEW YORK DISTRICT

RR	RR	
PR	MP	

DATES OF SURVEY:
26 JUNE 2023
03 JULY 2023

SCALE: ONE INCH = 100 FEET

FIELD BOOKS: N/A

REQ. NO./FILE NO.: 5318/0/N3

APPROVED: P. KEARNS — FIELD CARTOGRAPHER
APPROVED: M. FORTE — CIVIL ENGINEERING TECHNICIAN
APPROVED: P. BHADUR — CHIEF OF SURVEY SUPPORT SECTION
APPROVED: MIKAZ — DEPUTY CHIEF, SURVEYS AND MAPPING BRANCH
DATE: 07 JULY 2023

DEPARTMENT OF THE ARMY
U.S. ARMY CORPS OF ENGINEERS
NEW YORK DISTRICT
NEW YORK, NEW YORK 10278

OPERATIONS DIVISION
SURVEYS AND MAPPING BRANCH
CENAN-OP-SS

NEW YORK AND NEW JERSEY HARBOR
PORT JERSEY
CONDITION SURVEY

VH-104

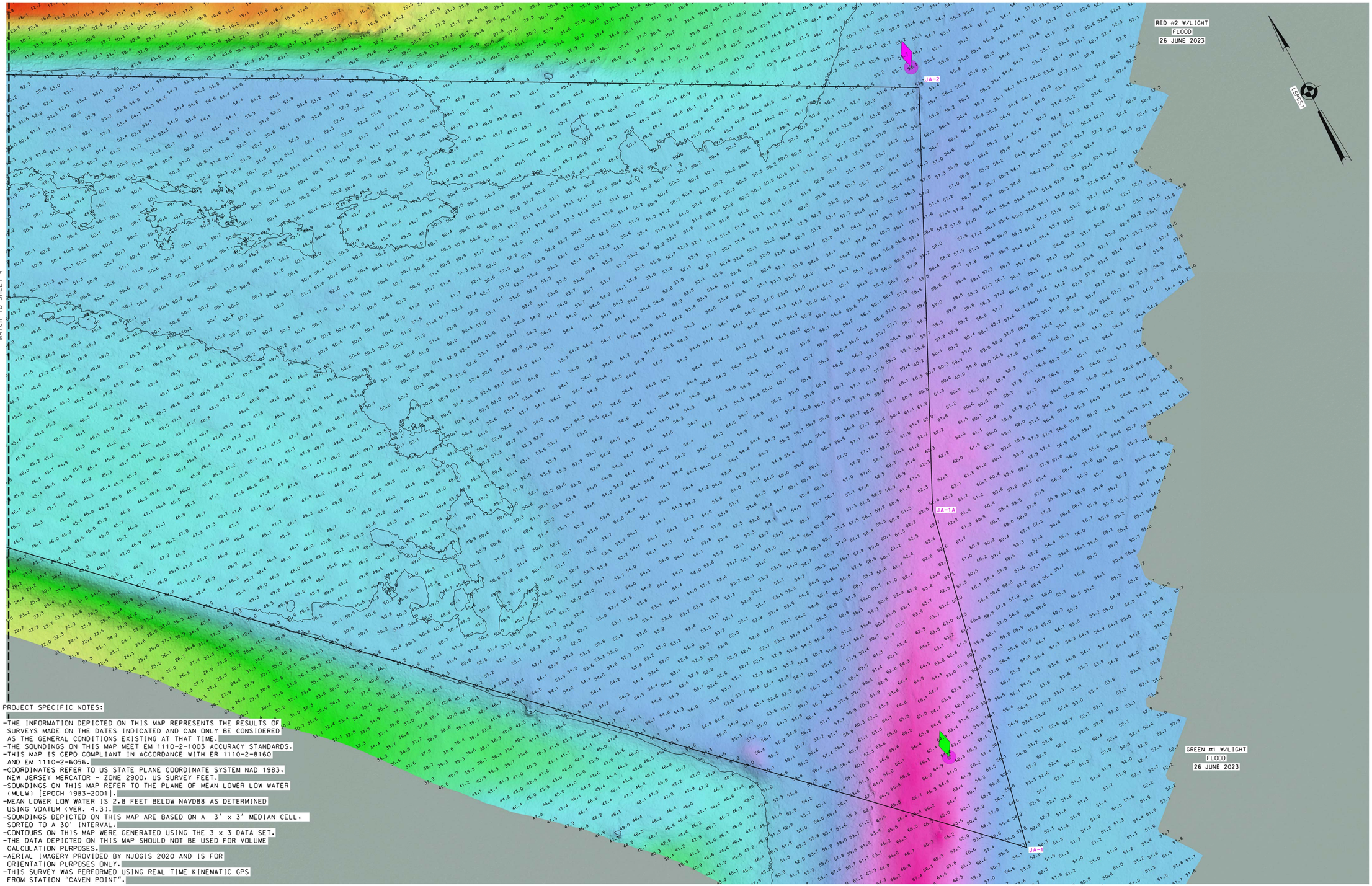

PROJECT SPECIFIC NOTES:

- THE INFORMATION DEPICTED ON THIS MAP REPRESENTS THE RESULTS OF SURVEYS MADE ON THE DATES INDICATED AND CAN ONLY BE CONSIDERED AS THE GENERAL CONDITIONS EXISTING AT THAT TIME.
- THE SOUNDINGS ON THIS MAP MEET EM 1110-2-1003 ACCURACY STANDARDS.
- THIS MAP IS CEPD COMPLIANT IN ACCORDANCE WITH ER 1110-2-8160 AND EM 1110-2-6056.
- COORDINATES REFER TO US STATE PLANE COORDINATE SYSTEM NAD 1983, NEW JERSEY MERCATOR - ZONE 2900, US SURVEY FEET.
- SOUNDINGS ON THIS MAP REFER TO THE PLANE OF MEAN LOWER LOW WATER (MLLW) [EPOCH 1983-2001].
- MEAN LOWER LOW WATER IS 2.8 FEET BELOW NAVD88 AS DETERMINED USING VDATUM (VER. 4.3).
- SOUNDINGS DEPICTED ON THIS MAP ARE BASED ON A 3' x 3' MEDIAN CELL, SORTED TO A 30' INTERVAL.
- CONTOURS ON THIS MAP WERE GENERATED USING THE 3 x 3 DATA SET.
- THE DATA DEPICTED ON THIS MAP SHOULD NOT BE USED FOR VOLUME CALCULATION PURPOSES.
- AERIAL IMAGERY PROVIDED BY NJOGIS 2020 AND IS FOR ORIENTATION PURPOSES ONLY.
- THIS SURVEY WAS PERFORMED USING REAL TIME KINEMATIC GPS FROM STATION "CAVEN POINT".

NSRS BENCHMARK	LOCAL CONTROL DATA
BENCHMARK: TIDAL 6 STA 4 (PID:KV0611)	BENCHMARK: P 38 (PID:KV0333)
ELEVATION: 7.65' (NAVD 1988)	ELEVATION: 21.93' (NAVD 1988)

US ARMY CORPS OF ENGINEERS
NEW YORK DISTRICT

	RR	RR
	PR	WP

DATES OF SURVEY:
26 JUNE 2023
03 JULY 2023

SCALE: ONE INCH = 100 FEET

FIELD BOOKS: N/A

REQ. NO./FILE NO.: 5318/0/N3

APPROVED:	P. KEARNS	FIELD CARTOGRAPHER
APPROVED:	M. FORTE	CIVIL ENGINEERING TECHNICIAN
APPROVED:	P. BHADUR	CHIEF OF SURVEY SUPPORT SECTION
APPROVED:	MIKAZ DEPUTY CHIEF OF SURVEYS AND MAPPING BRANCH	
DATE:	07 JUL Y 2023	

DEPARTMENT OF THE ARMY
U.S. ARMY CORPS OF ENGINEERS
NEW YORK DISTRICT
NEW YORK, NEW YORK 10278

OPERATIONS DIVISION
SURVEYS AND MAPPING BRANCH
CENAN-OP-SS

NEW YORK AND NEW JERSEY HARBOR
PORT JERSEY
CONDITION SURVEY

VH-105

5 OF 5